

# LONDON **T100** TRIATHLON

## Road closures in your area on Saturday 9 and/or Sunday 10 August

Dear Resident or Business Owner,

Road closures are required in your area on Saturday 9 and/or Sunday 10 August as part of the London T100 Triathlon. Please see the road closure timetable and map over the page.

We're working closely with Westminster City Council, City of London, London Borough of Tower Hamlets, London Borough of Newham, and Transport for London to ensure disruption is kept to the absolute minimum.

As in previous years, the event will start and finish at ExCeL London and feature a variety of triathlon distances.

The routes of the London T100 event are shown over the page and are also available online at **t100triathlon.com**

For full details about the road closures and more detailed timings across the event weekend, please visit **t100triathlon.com**

If you require any further information about the road closures or the event in general, please contact us at **helpdesk@londonmarathonevents.co.uk**

### Exclusive discount

If you would like to take part in the 2025 event, we'd be delighted to offer you an exclusive 10% off the Sprint and Super Sprint distances. Use the code **T100RESIDENT** to claim your discount.

Thank you in advance for your understanding and we apologise for any inconvenience that the event weekend may cause.

We hope you can come along to experience what the London T100 has to offer!

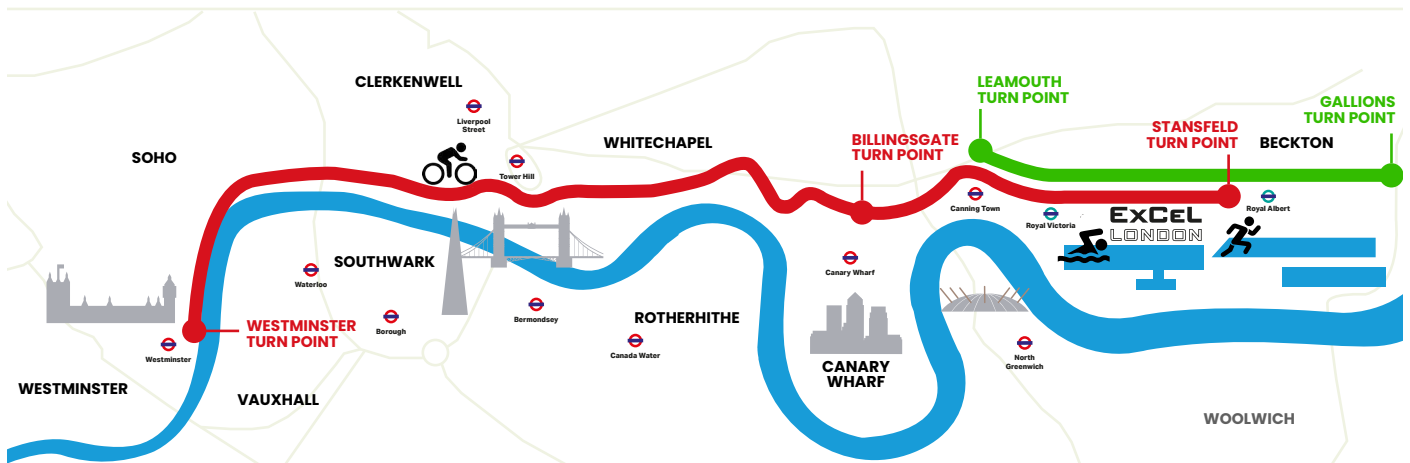
Best wishes,

**The London T100 Team**



# LONDON T100 TRIATHLON

EVENT DAY	ROADS CLOSED	CLOSURE TIMES
Saturday 9 August (Green route on map)	Leamouth Roundabout, Lower Lea Crossing, Silvertown Tunnel, Tidal Basin Roundabout, Western Gateway, Seagull Lane, Royal Albert Way, and Gallions Roundabout.	07:00–18:30 on Saturday 9 August
Sunday 10 August (Green route on map)	Lower Lea Crossing, Silvertown Tunnel, Tidal Basin Roundabout, Western Gateway, Seagull Lane, Royal Albert Way, and Gallions Roundabout.	04:30–16:30 on Sunday 10 August
Sunday 10 August (Red route on map)	Victoria Embankment, Horse Guards Avenue, Northumberland Avenue, Savoy Street, Temple Place, Blackfriars Underpass, Lower Thames Street, Upper Thames Street, White Lion Hill, Byward Street, Tower Hill, East Smithfield, The Highway, Limehouse Link Tunnel, Aspen Way, and East India Tunnel.	04:30–14:00 on Sunday 10 August





# LONDON **T100** TRIATHLON

## Orchard Place access on Saturday 9 and Sunday 10 August

Dear Resident or Business Owner,

We're writing to let you know about vehicle access to and from East India Dock Road and Orchard Place, and the surrounding areas, during the London T100 Triathlon on Saturday 9 and Sunday 10 August.

Lower Lea Crossing will be closed to traffic on both days, from 07:00 to 18:30 on the Saturday and from 04:30 to 16:30 on the Sunday. Access plans are in place to help residents and businesses make essential journeys. The arrangements are different on both days, so please see the details below and the map over the page.

### Access on Saturday 9 August

Lower Lea Crossing will be closed from 07:00 to 18:30 on Saturday 9 August. During this time, event stewards will facilitate local access to and from East India Dock Road and Orchard Place via Leamouth Road and Lower Lea Crossing.

### Access on Sunday 10 August

On Sunday 10 August, Leamouth Roundabout will be closed from 04:30 to 14:00, and Lower Lea Crossing will be closed from 04:30 to 16:30.

During this time, stewards will facilitate local access to and from East India Dock Road and Orchard Place via Cotton Street, Preston's Road, Baffin Way, Blackwall Way, and Lower Lea Crossing.

### Signs and stewards

Diversion signs will be in place and stewards will be present. Please follow the instructions of stewards at all times.

### More information

For full details about the road closures and more detailed timings across the event weekend, please visit **[t100triathlon.com](https://t100triathlon.com)**

If you require any further information about the road closures or the event in general, or if you encounter any issues, please contact us at **[helpdesk@londonmarathonevents.co.uk](mailto:helpdesk@londonmarathonevents.co.uk)**

### Exclusive discount

If you would like to take part in the 2025 event, we'd be delighted to offer you an exclusive 10% off the Sprint and Super Sprint distances. Use the code **T100RESIDENT** to claim your discount.

Thank you in advance for your understanding and we apologise for any inconvenience that the event weekend may cause.

We hope you can come along to experience what the London T100 has to offer!


Best wishes,

**The London T100 Team**





Vehicle access route from 04:30 to 16:30 on Sunday 10 August



Vehicle access route from 07:00 to 18:30 on Saturday 9 August



LONDON

T100

PTD x L7E LONDON MARATHON EVENTS

# LONDON **T100** TRIATHLON

## Important information for Wapping – road closures on Sunday 10 August

Dear Resident or Business Owner,

Road closures are required in Wapping on Sunday 10 August as part of the London T100 Triathlon. Please see the road closure timetable and map over the page.

As in previous years, the event will start and finish at ExCeL London and feature a variety of triathlon distances. The event routes are shown over the page and are also available online at [t100triathlon.com](https://t100triathlon.com)

### Road closures

It will be necessary to close several roads along the route for the event to take place. East Smithfield and The Highway, near Wapping, will be closed from 04:30 until 14:00 on Sunday 10 August.

Vehicle access routes for Wapping residents will be available during the event period. Please see below and over the page for more details.

### Vehicle access for Wapping

On Sunday 10 August, there will be managed vehicle access to and from the area south of The Highway.

Event stewards will facilitate alternate single-file access in both directions to and from Thomas More Street, along East Smithfield, and Tower Bridge from 04:30 until 14:00. Tower Bridge will be open for local access to and from Wapping only during this time. See the pink access route on the map over the page.

Two vehicle crossing points across The Highway will also be in operation. Stewards will facilitate northbound and southbound access at Dock Street/Vaughan Way (yellow route on the map over the page) and at Glamis Road until approximately 06:30 and after 12:00 only.

If you need to make a journey during the time the vehicle crossing points are closed (between 06:30 and 12:00), you may wish to consider parking north of The Highway on Saturday 9 August.

### More information

We are working closely with Westminster City Council, City of London, London Borough of Tower Hamlets, London Borough of Newham, and Transport for London to ensure disruption is kept to the absolute minimum. For full details on road closures across the event weekend, please visit [t100triathlon.com](https://t100triathlon.com)

If you require any further information about the road closures or the event in general, or if you encounter any issues, please contact us at [helpdesk@londonmarathonevents.co.uk](mailto:helpdesk@londonmarathonevents.co.uk)

### Exclusive discount

If you would like to take part in the 2025 event, we'd be delighted to offer you an exclusive 10% off the Sprint and Super Sprint distances. Use the code **T100RESIDENT** to claim your discount.

Thank you in advance for your understanding and we apologise for any inconvenience that the event weekend may cause. We hope you can come along to experience what the London T100 has to offer!

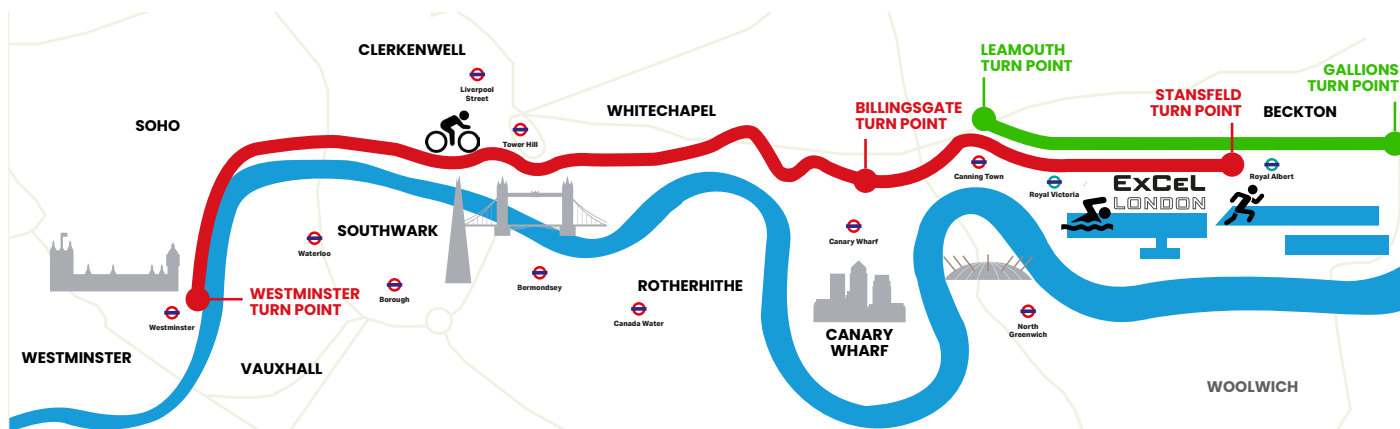
Best wishes,

**The London T100 Team**





# LONDON T100 TRIATHLON



ROUTE	ROADS CLOSED	CLOSURE TIMES
Red route on map above	Victoria Embankment, Horse Guards Avenue, Northumberland Avenue, Savoy Street, Temple Place, Blackfriars Underpass, Lower Thames Street, Upper Thames Street, White Lion Hill, Byward Street, Tower Hill, East Smithfield, The Highway, Limehouse Link Tunnel, Aspen Way, and East India Tunnel.	04:30–14:00 on Sunday 10 August
Green route on map above	Lower Lea Crossing, Silvertown Tunnel, Tidal Basin Roundabout, Western Gateway, Seagull Lane, Royal Albert Way, and Gallions Roundabout.	04:30–16:30 on Sunday 10 August

